










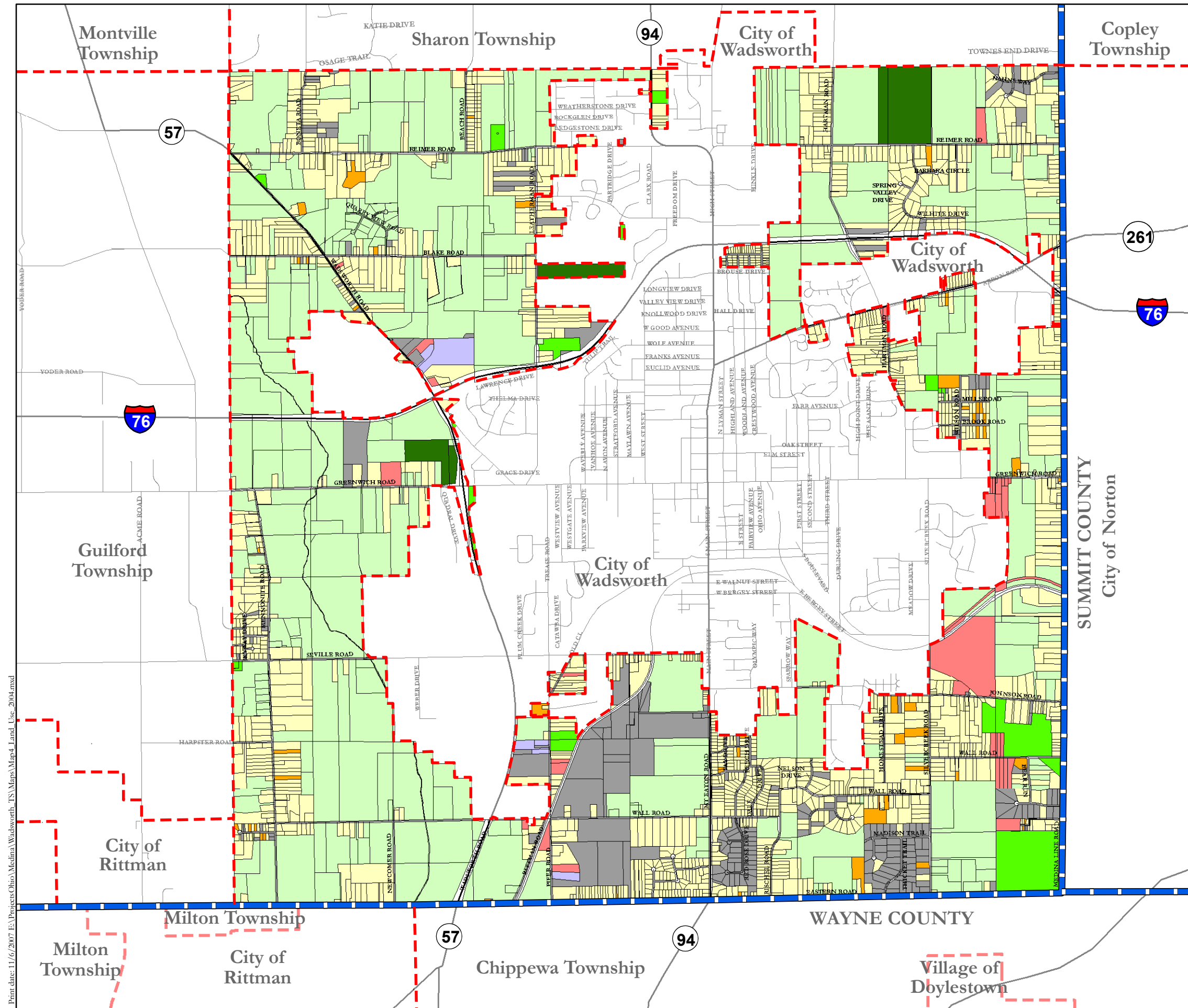
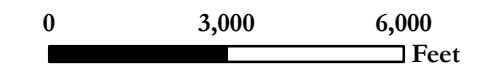


Map 4 Existing Land Use

Wadsworth Township,
Medina County, Ohio

-  County Boundary
 -  Township/ Village/ City Boundary
 -  Roads
- Existing Land Use**
-  Agriculture
 -  Single Family Residential
 -  Multiple Family Residential
 -  Commercial/Public Utility
 -  Industrial
 -  Institutional/Parkland
 -  Private Recreation
 -  Vacant

Base Map Source: Medina County GIS, 10/04/2006
Data Source: Medina County Auditor, 12/1/2005



Print date: 11/6/2007 E:\Projects\Ohio\Medina\Wadsworth_Township\Map4_Land_Use_2004.mxd