










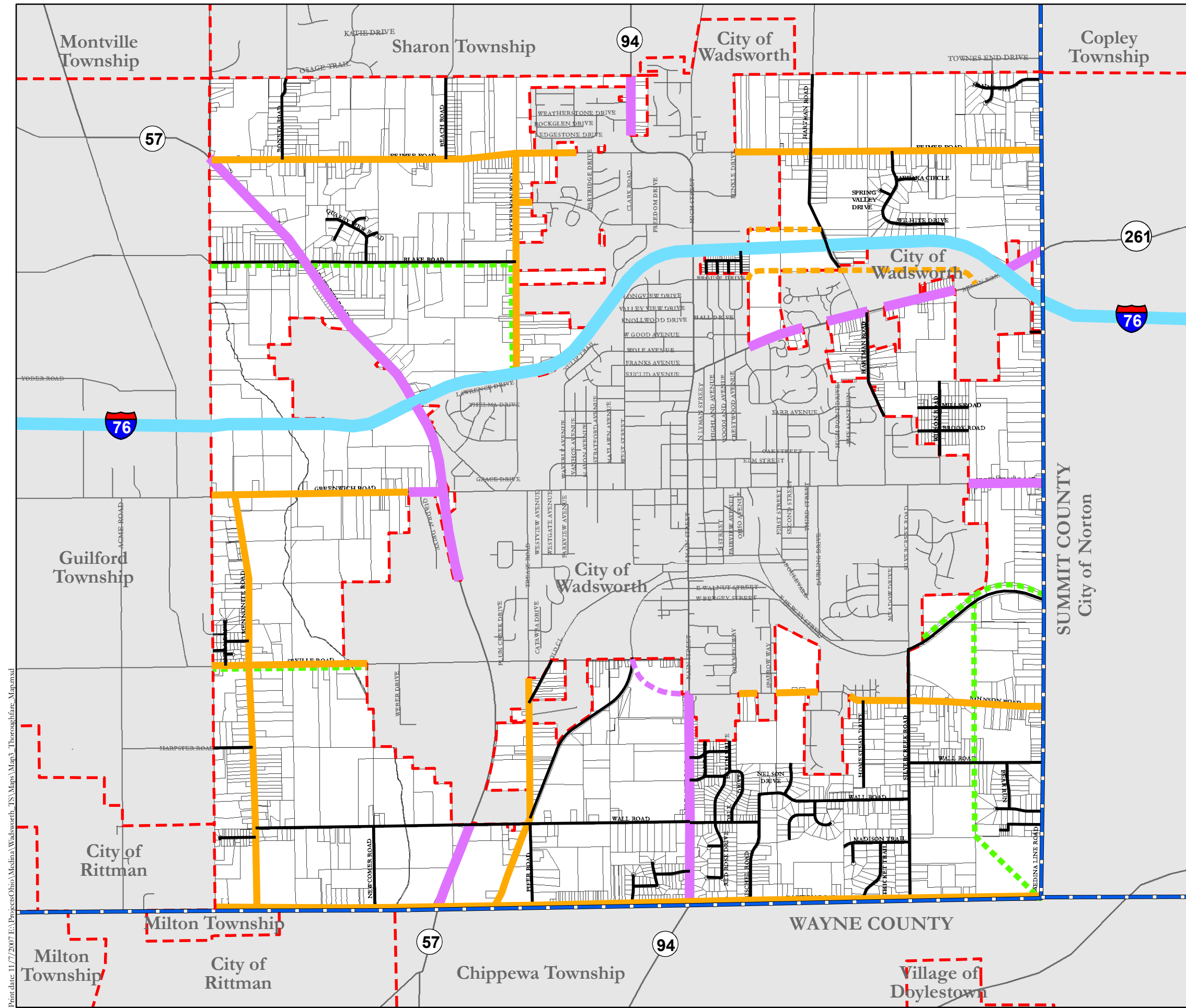
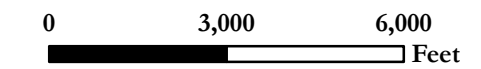


# Map 3 Thoroughfare Plan

Wadsworth Township,  
Medina County, Ohio

-  County Boundary
- Existing Road Classification**
-  Freeway
-  Arterial
-  Proposed Arterial
-  Collector
-  Proposed Collector
-  Local
-  Township/ Village/ City Boundary
-  Conceptual Trail
-  Surrounding Area
-  Parcels

Base Map Source: Medina County GIS, 10/04/2006  
 Data Source: Ohio Department of Transportation, 10/13/2004  
 Medina County Park District, 2001  
 City of Wadsworth Comprehensive Plan Update 1996- Transportation Map Update 2003-2004.



Print date: 11/7/2007 E:\Projects\Ohio\Medina\Wadsworth\_TIS\Maps\_Map3\_Thoroughfare\_Map.mxd