






Map 2 Natural Features





Wadsworth Township,
Medina County, Ohio

Water Features

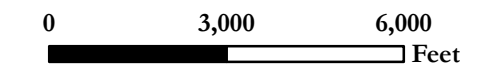
-  Flood Plain Area
-  Ground Water Pollution Potential
-  River/ Stream/ Creek

Wetland Features

-  Wetlands
-  Soils with Slopes Greater than 12%

-  Roads
-  County Boundary
-  Township/ Village/ City Boundary
-  Surrounding Area

Base Map Source: Medina County GIS, 10/04/2006
 Data Source: Ohio Department of Natural Resources
 Federal Emergency Management Agency
 Medina County GIS
 Medina County Soil Survey, 1977



MCKenna
ASSOCIATES
INCORPORATED



10/8/2007

